





**LEGEND**

-  GORTYRAHILLY WF SITE BOUNDARY
-  SAWMILL LOCATION
-  FELLED TREES TO SAWMILL HAUL ROUTES
-  COUNTY BOUNDARY

OS SHEETS : 6234, 6235, 6235-A, 6369, 6370, 6370-B, 6278, 6278-B.

 Ordnance Survey Ireland Licence No. CYAL50165696  
© Ordnance Survey Ireland / Government of Ireland

rev.	modifications	by	date

**Client** Gortyrhilly Wind DAC

**Project** Proposed Wind Farm at Gortyrhilly, Ballyvourney, Co. Cork

**Stage** Planning

**Title** Tree Felling Haul Routes to Sawmills

**Scales** Not To Scale

Surveyed	Prepared By	Checked	Date
	A.McC.	S.M.	30-09-2022

© COPYRIGHT OF JENNINGS O'DONOVAN & PARTNERS LIMITED, CONSULTING ENGINEERS, FINISKILN, SLIGO, IRELAND.  
TEL. (0035371) 9161416.  
FAX. (0035371) 9161080.  
Email. info@jodireland.com  
Web. www.jodireland.com



Job No.	Drawing no.	Revision
6225	FIGURE 15.6	